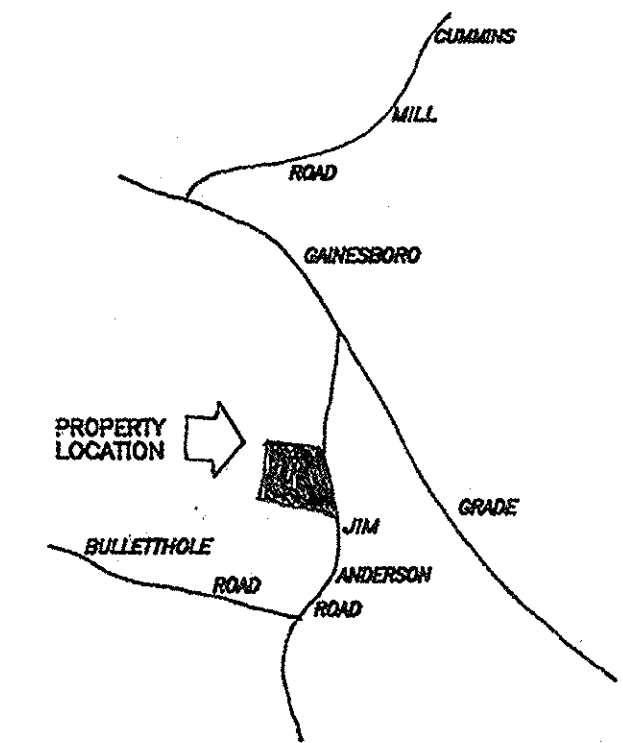
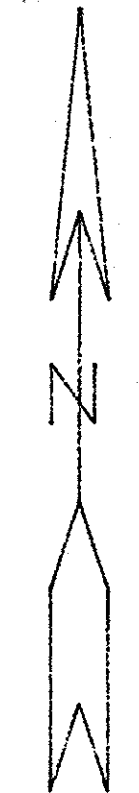


MAGNETIC NORTH



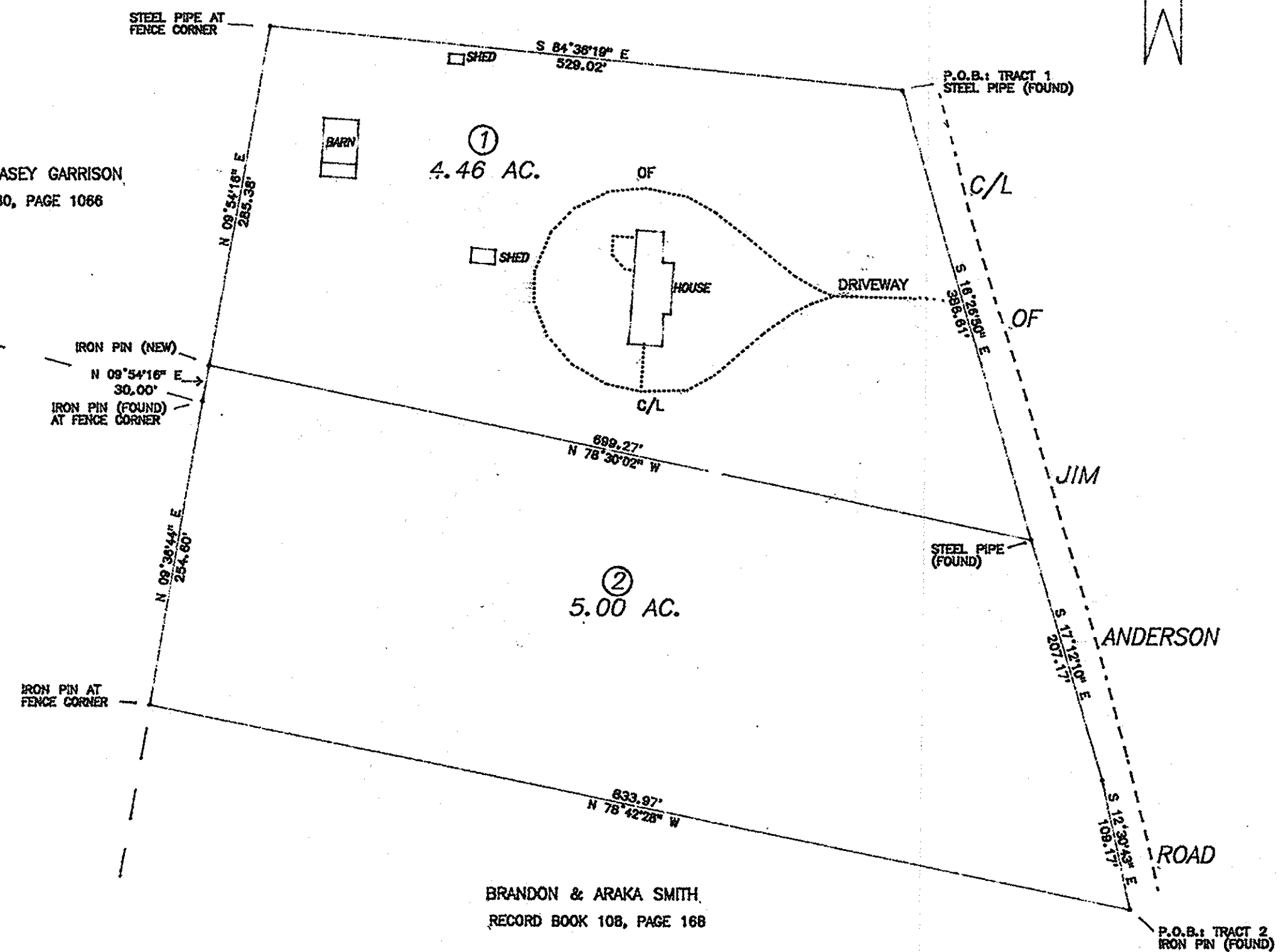
VICINITY MAP SCALE: 1" = 2000'

BRANDON & CASEY GARRISON  
RECORD BOOK 80, PAGE 1066

BRANDON & CASEY GARRISON  
RECORD BOOK 80, PAGE 1066

BRYANN & AMY FOX  
RECORD BOOK 76, PAGE 1979



BRANDON & ARAKA SMITH  
RECORD BOOK 108, PAGE 168



CERTIFICATE OF ACCURACY

I HEREBY CERTIFY THAT THIS IS A CATEGORY 2 SURVEY AND THE RATIO OF PRECISION OF THE UNADJUSTED SURVEY IS 1: 10,000 AS SHOWN HEREON. THIS SURVEY WAS DONE IN COMPLIANCE WITH CURRENT TENNESSEE MINIMUM STANDARDS OF PRACTICE. PROPERTY IS SUBJECT TO ANY EASEMENTS OR ENCUMBRANCES THAT ARE OF PUBLIC RECORD.

*Carlen J. Wiggins Jr.*



GEORGE H. SHANKS 10TH CIVIL DISTRICT * JACKSON CO., TN.		
SCALE: 1" = 100'	APPROVED BY:	DRAWN BY:
DATE: 10-17-22		REVISED:
DEED REFERENCES: TRACT 1 RECORD BOOK 60, PAGE 1011 TRACT 2 RECORD BOOK 63, PAGE 19 TAX MAP 97 PARCEL 27.05		
WIGGINS SURVEYING P.O. BOX 191, GAINESBORO, TN. (931) 268-9215		DRAWING NUMBER: SHANKS